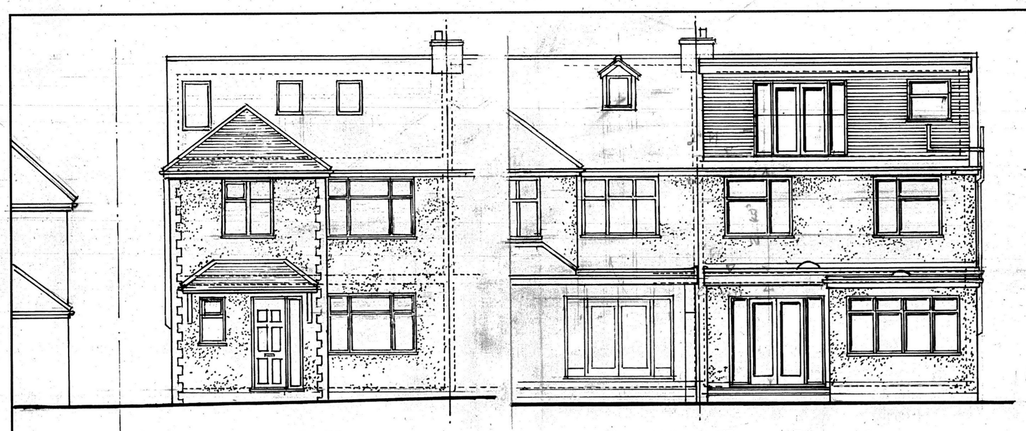

Existing Front Elevation

Existing Rear Elevation

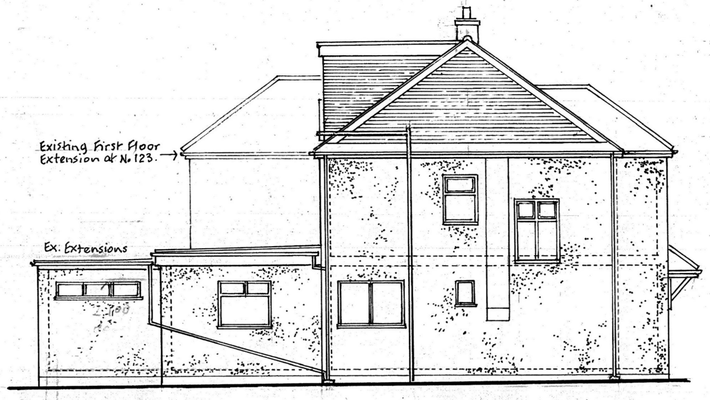

Existing Side Elevation (West)

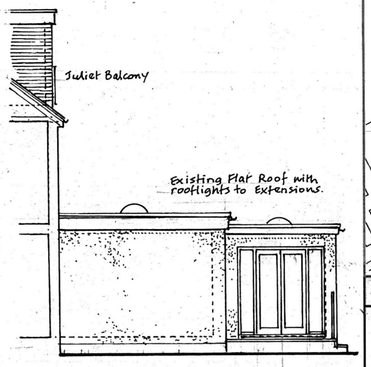

Ex. Side Elevation (East)



Proposed Rear Elevation

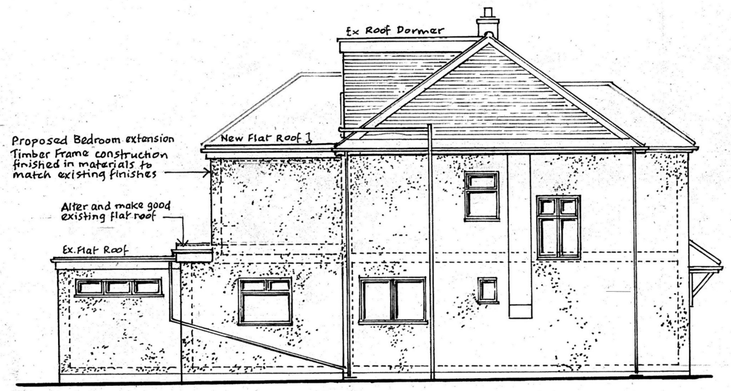

Proposed Side Elevation (West).

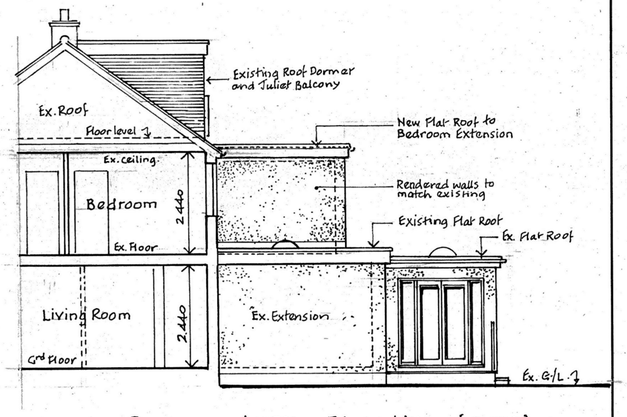

Proposed Site Elevation (East).

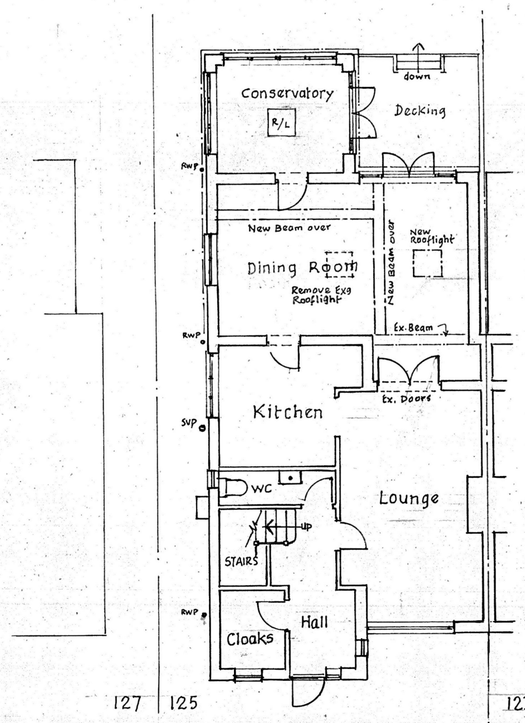

Existing / Proposed Ground Floor Plan

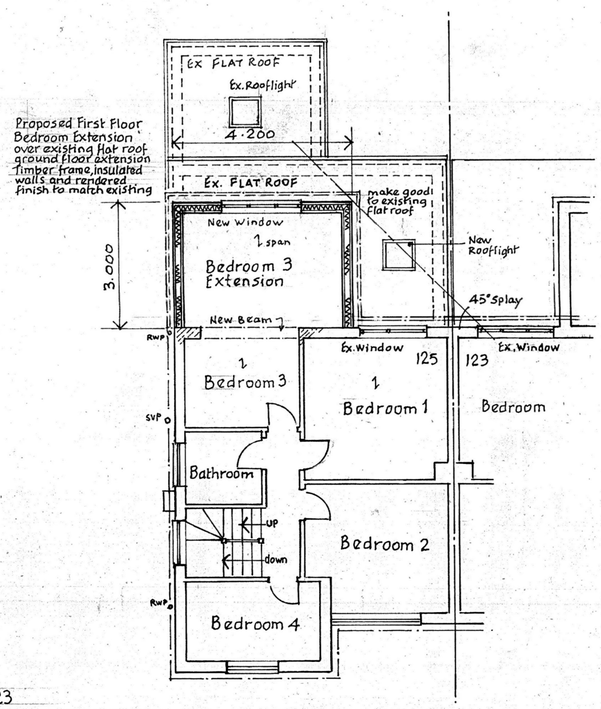

Proposed First Floor Plan

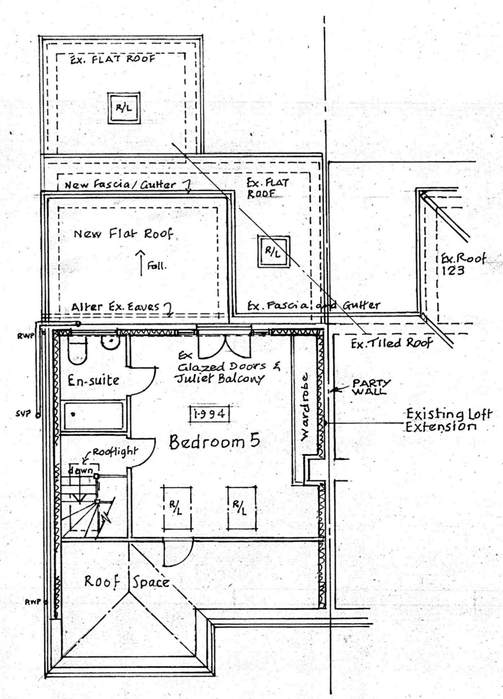

Existing Second Floor & Proposed Roof Plan

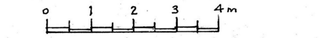

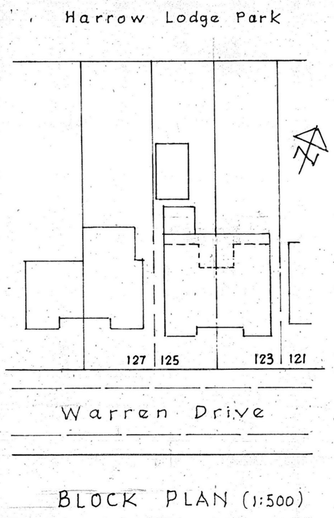

BLOCK PLAN (1:500)

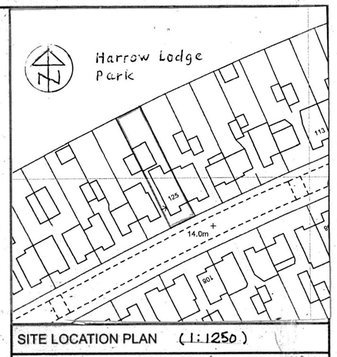

SITE LOCATION PLAN (1:1250)

NOTES

125, Warren Drive
Elm Park, Hornchurch
Essex RM12 4QU.

Proposed Bedroom Extension
Existing & Proposed Plans and Elevations.

DRAWN BY AS	SCALE 1:100
CHECKED ✓	DATE 12.11.2026

Allan S Short
Design & Construction Management Services

Clockhouse,
44, Glanville Drive,
Hornchurch, Essex RM11 3SY

Tel / Fax:+ 44 (0)1708 450047
Mobile: + 44 (0)7711 423963
Email: shortallan656@gmail.com

ARCHITECTURAL SERVICES

Drg No. AS2026.10.03/PB01 Rev.

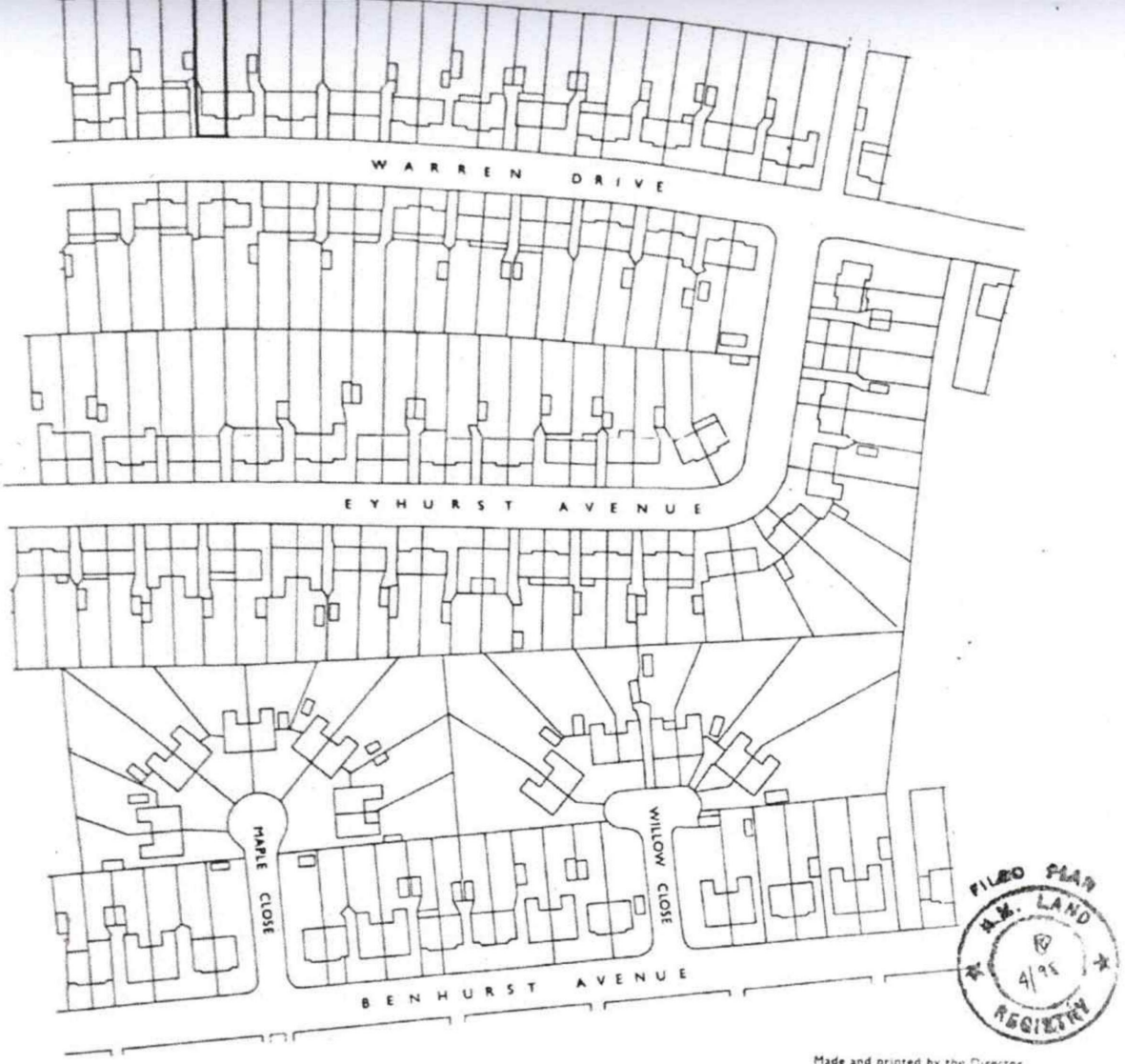

Made and printed by the Director General of the Ordnance Survey, Chessington, Surrey. 1964 for HMLR
© Crown Copyright 1964

TITLE No. EGL371181

This official copy issued on 13 June 2007 shows the state of this title plan on 13 June 2007 at 9:59:29.
It is admissible in evidence to the same extent as the original (s.67 Land Registration Act 2002).
This title plan shows the general position, not the exact line, of the boundaries. It may be subject to distortions in scale. Measurements scaled from this plan may not match measurements between the same points on the ground. See Land Registry Public Guide 7 - Title Plans.
This title is dealt with by Land Registry, Stevenage Office.
© Crown Copyright. Produced by Land Registry. Reproduction in whole or in part is prohibited without the prior written permission of Ordnance Survey. Licence Number 100026316.

15280008002